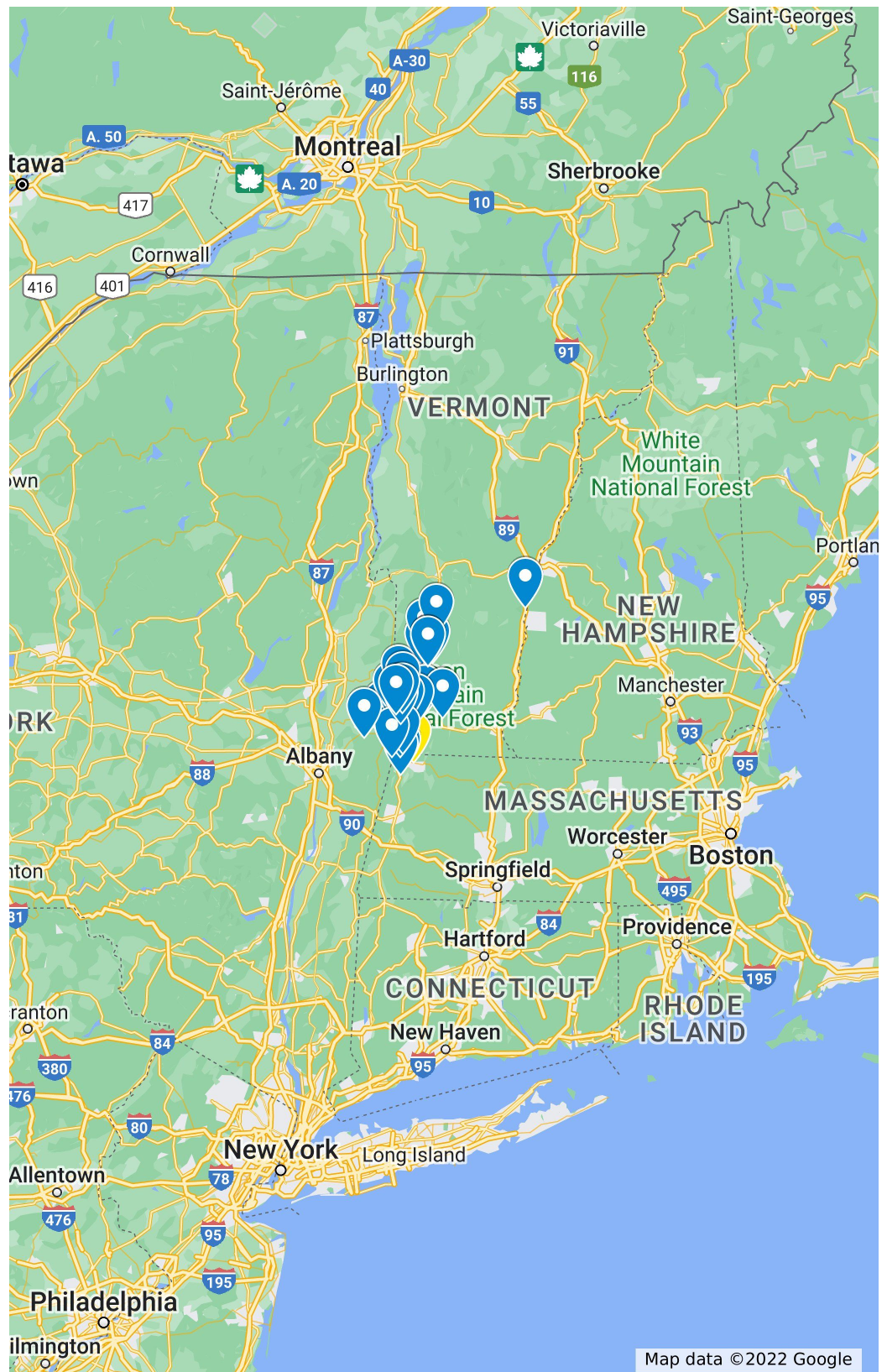











Bennington College Trail Runs

Trailheads I've tried




- 📍 The Mile-Around Woods
- 📍 Robert Frost/Lake Paran
- 📍 Shaftsbury Historical Society Museum
- 📍 SVC Trails
- 📍 Pittstown State Forest
- 📍 Taconic Crest Trail/Snowhole
- 📍 Mountain Meadow Preserve/Mason Hill
- 📍 Lye Brook Falls Trailhead
- 📍 Lye Brook Falls Shortcut
- 📍 Rosenberg Center
- 📍 White Rocks/Bald Mountain
- 📍 Grass Mountain Trailhead
- 📍 Parking for AT Harmon Hill/Mt. Glastonbury
- 📍 Harmon Hill
- 📍 Battlefield Trail / Valley View Trail
- 📍 Quarry Road to Mt. Anthony Summit
- 📍 Parking for running Quarry Road
- 📍 Parking for Tibbits State Forest
- 📍 Griffith Lake Trail Head
- 📍 Parking for Searsburg Reservoir/Catamount
- 📍 Prospect Rock Trail



A list of runs I've done while working at Bennington College

-  Owls Head Trailhead
 -  Mt Ascutney State Park
 -  Roaring Brook Trail
 -  Haley Farm Trailhead
 -  Little Pond
 -  Red Gate Trail
 -  Want to try
 -  Bear Wallow Trail (i think)
 -  Quarry Hill (Short)
-

Trailheads I haven't tried

-  Taconic Trail State Park
 -  Cascade Trail - Trailhead
 -  River trail
-